



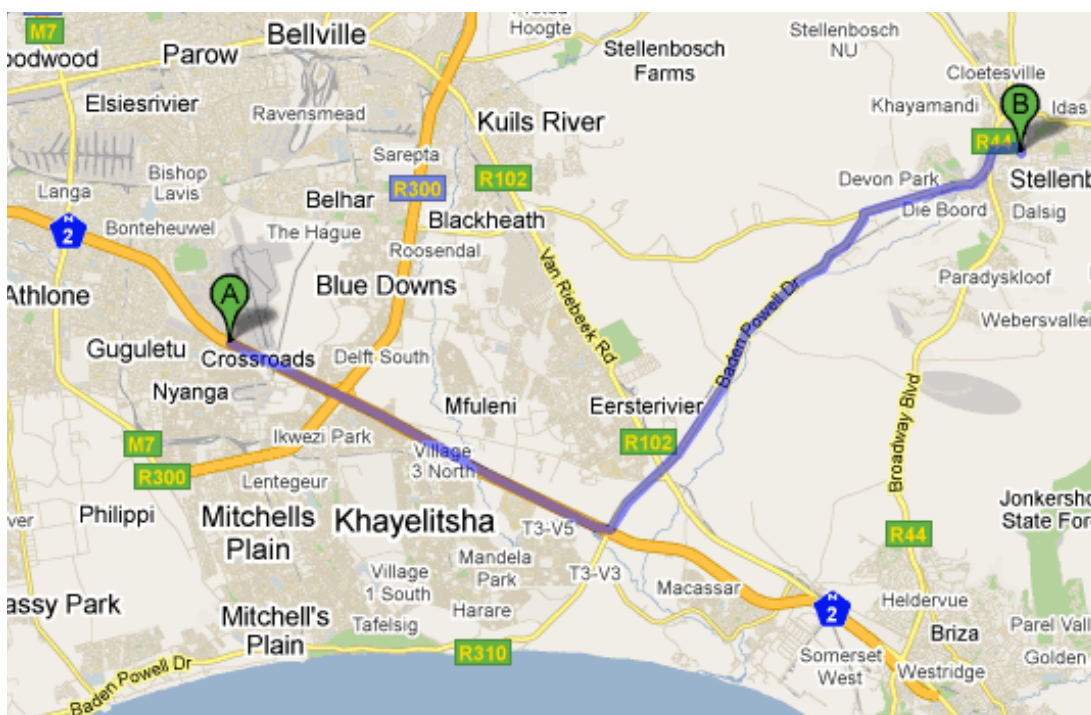
## DIRECTIONS TO STELLENBOSCH UNIVERSITY


For your convenience we include three alternative routes between Cape Town International Airport and Stellenbosch University. We suggest option 1 as the most direct route. A detailed map of Stellenbosch central is also included below.






### OPTION 1


CT International to Stellenbosch (via Baden Powell Drive)

31.8 km (27 minutes)



 Cape Town International Airport

1. Head <b>southeast</b> on <b>Settlers Way</b> About 5 mins	go 9,2 km total 9,2 km
2. Continue onto <b>N2</b> About 2 mins	go 3,4 km total 12,6 km
 3. Take exit <b>33-Macassar</b> for <b>R310</b> toward <b>Baden Powell Dr/Stellenbosch</b>	go 0,5 km total 13,1 km
 4. Turn <b>left</b> at <b>Baden Powell Dr/R310</b> (signs for <b>R310/Baden Powell Dr/Stellenbosch</b> ) About 13 mins	go 12,9 km total 26,0 km
 5. Turn <b>right</b> at <b>Adam Tas St</b> About 5 mins	go 4,8 km total 30,8 km
 6. Turn <b>right</b> at <b>Merriman</b> About 2 mins	go 0,9 km total 31,6 km
 7. Turn <b>right</b> at <b>Van Ryneveld</b> Destination will be on the right	go 0,2 km total 31,8 km

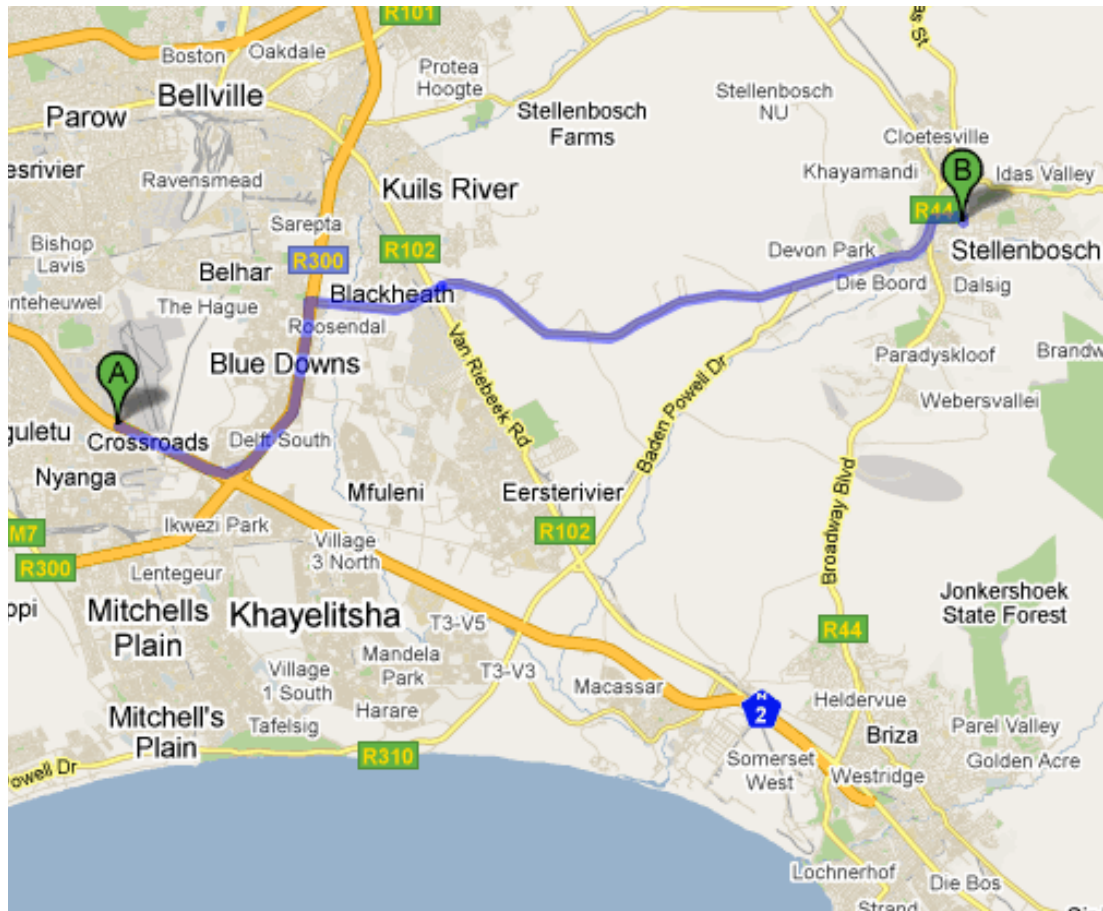
 Ou Hoofgebou, Faculty of Law



## OPTION 2

CT International to Stellenbosch (via R300 & Stellenbosch Arterial)

30.3 km (<30 minutes) *Expect delays on the R300 due to construction*



**A** Cape Town International Airport

1. Head <b>southeast</b> on <b>Settlers Way</b> About 1 min	go 2,9 km total 2,9 km
2. Take the exit onto <b>Cape Flats Fwy</b> About 2 mins	go 3,2 km total 6,1 km
3. Continue onto <b>Kuils River Fwy</b> About 1 min	go 2,6 km total 8,7 km
4. Exit onto <b>Kuils River Fwy</b> About 1 min	go 0,6 km total 9,3 km
5. Turn <b>right</b> at <b>Stellenbosch Rd</b> About 5 mins	go 3,8 km total 13,1 km
6. Continue onto <b>Polkadraai Rd</b> About 11 mins	go 11,3 km total 24,4 km
7. Continue onto <b>Adam Tas St</b> About 6 mins	go 4,8 km total 29,2 km
8. Turn <b>right</b> at <b>Merriman</b> About 2 mins	go 0,9 km total 30,1 km
9. Turn <b>right</b> at <b>Van Ryneveld</b> Destination will be on the right	go 0,2 km total 30,3 km

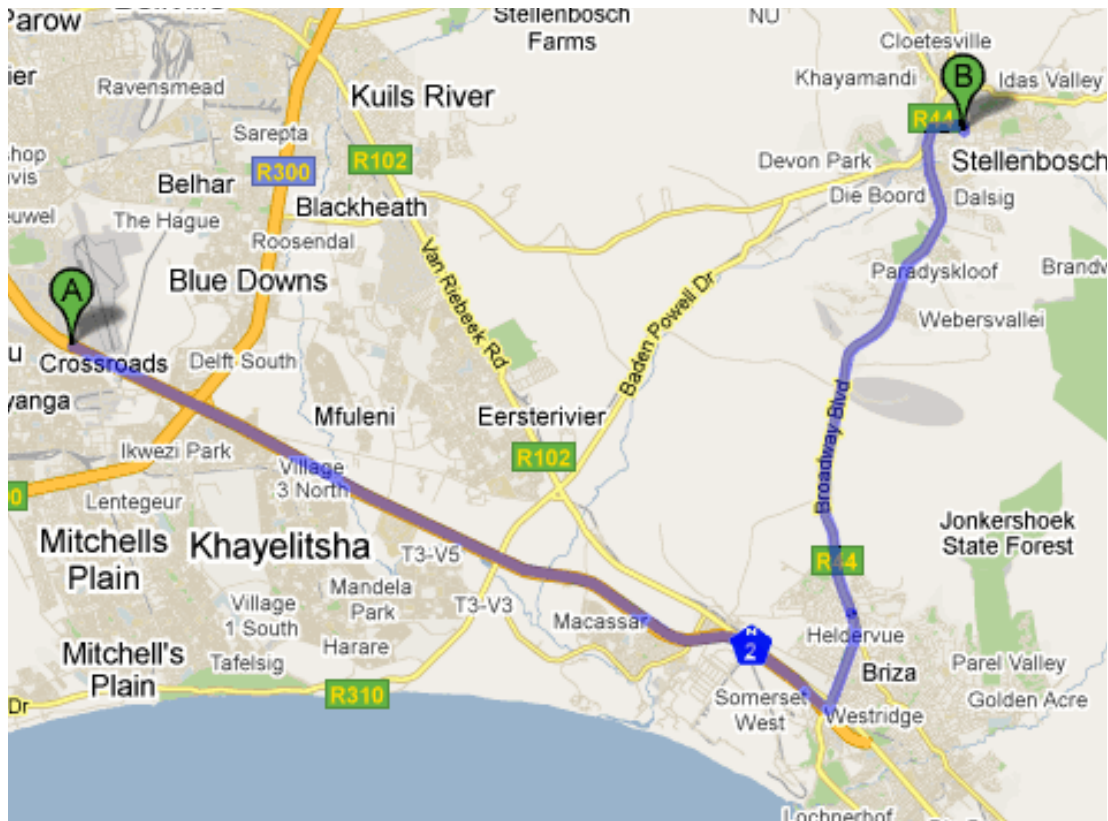
**B** Ou Hoofgebou, Faculty of Law



## OPTION 3

CT International to Stellenbosch (via Broadway Blvd)

41.8 km (32 minutes)



Cape Town International Airport

1. Head <b>southeast</b> on <b>Settlers Way</b> About 5 mins	go 9,2 km total 9,2 km
2. Continue onto <b>N2</b> About 7 mins	go 13,7 km total 22,9 km
3. Take exit <b>43-Somerset W</b> for <b>R44</b> toward <b>Broadway Blvd/Stellenbosch</b>	go 0,4 km total 23,4 km
4. Turn <b>left</b> at <b>Broadway Blvd/R44</b> (signs for <b>R44/Broadway Blvd/Somerset W/Stellenbosch</b> ) Continue to follow R44 About 17 mins	go 16,9 km total 40,2 km
5. Turn <b>right</b> at <b>Adam Tas St</b>	go 0,5 km total 40,7 km
6. Turn <b>right</b> at <b>Merriman</b> About 2 mins	go 0,9 km total 41,6 km
7. Turn <b>right</b> at <b>Van Ryneveld</b> Destination will be on the right	go 0,2 km total 41,8 km

Ou Hoofgebou, Faculty of Law



## STELLENBOSCH CENTRAL

The Ou Hoofgebou is located on the corner of Crozier and Ryneveld streets. Private parking (and handicap parking) is available around the corner off Victoria street (turn right at the circle in Ryneveld street, and right again into the Ou Hoofgebou's parking lot). Alternatively public parking is available along Crozier street.

